


Lienz im Frühling bei Nordwind

Informationen zu den Flugplätzen in diesem Gebiet und die entsprechenden Links


BOZEN

BOLZANO
LIPB
239 m MSL
Sunrise: 03:27 UTC
Sunset: 19:10 UTC



Italy (IT)
Airfield Civil

Map



[Show on map](#)


Frequencies			
Purpose	Type	Frequency	Name
Communication	ACC	125.900	PADOVA ACC
Communication	ACC	134.750	PADOVA ACC
Information	AFIS	120.600	BOLZANO Info
Information	AFIS	122.100	BOLZANO Info
Communication	FIS	124.150	PADOVA Info
Navigation	ILS	109.100	RWY 01 LOC

Runways								
General information								
RWY	Direction	Elevation	Dimension	Surface	Strength	TORA	LDA	Operations
01/19	09 189	239 m MSL	698 x 20 m	Grass (GRAS)	n/a			active
01/19	09 189	239 m MSL	1294 x 30 m	Asphalt (ASPH)	n/a			active

Neavids				
RWY	Direction	ILS	PAPI	
01/19	09 189	n/a n/a	n/a n/a	n/a n/a
01/19	09 189	n/a n/a	n/a n/a	n/a n/a

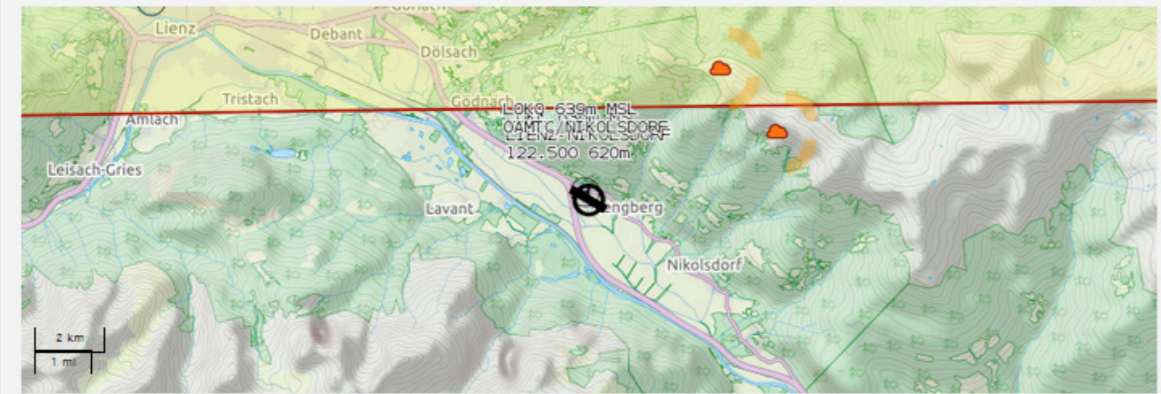
LIENZ-NIKOLSDORF

LIENZ-NIKOLSDORF
LOKL
636 m MSL
Sunrise: 03:19 UTC
Sunset: 19:05 UTC



Austria (AT)
Airfield Civil

Map



[Show on map](#)

Frequency			
Purpose	Type	Frequency	Name
Communication	INFO	122.500	INFO

Runway									
General information									
RWY	Direction	Elevation	Dimension	Surface	Strength	TORA	LDA	Operations	
12/30	120 300	636 m MSL	620 x 18 m	Asphalt (ASPH)	5.7 t	570 m 540 m	540 m 570 m	active	

Neavids				
RWY	Direction	ILS	PAPI	
12/30	120 300	n/a n/a	n/a n/a	n/a n/a

Services

Fuel
n/a

Remarks
Caution: - Dense car traffic on main road west of aerodrome, vehicle up to 13ft - Caution during crosswind - Trees within final approach to RWY12 before and at the main road

FERLACH GLAINACH

← LOKG - Ferlach Glainach

Platzhöhe: 1498ft / 450m

Piste: 04/22 650 x 30m Gras

Frequenz: 123,60

Treibstoff: AVGAS, MOGAS

Telefonnummer: +43 (0)664 2432 133

Öffnungszeiten: April - Oktober: Flugbetrieb am Samstag, Sonntag, Feiertag
(PPR)

NÖTSCH

NÖTSCH IM GAILTAL
LOKN
549 m MSL
Sunrise: 03:17 UTC
Sunset: 19:01 UTC

46°34'51" N 13°37'42" E

Austria (AT)
Airfield Civil

Map

[Show on map](#)

Frequency

Purpose	Type	Frequency	Name
Communication	INFO	122.400	INFO

Runway

General information

RWY	Direction	Elevation	Dimension	Surface	Strength	TORA	LDA	Operations
09/27	90 270	549 m MSL	710 x 25 m	Grass (GRAS)	5.2 t	710 m	710 m	active

Nav aids

RWY	Direction	ILS	PAPI
09/27	90 270	n/a n/a	n/a n/a


3 segelfliegen 2 - 2018

segelfliegen 2 - 2018 4

STERZING

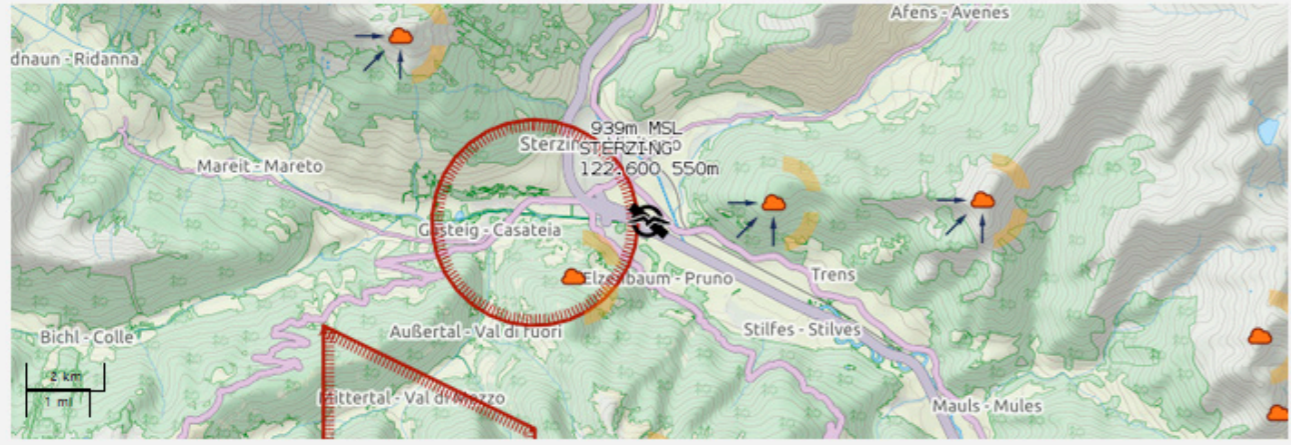
STERZING
 939 m MSL
 Sunrise: 03:25 UTC
 Sunset: 19:11 UTC

46°53'01" N 11°26'37" E



Italy (IT)
 Glider Site

Map



[Show on map](#)

Frequency			
Purpose	Type	Frequency	Name
Communication	INFO	122.600	INFO

Runway									
General information									
RWY	Direction	Elevation	Dimension	Surface	Strength	TORA	LDA	Operations	
13/31	130	939 m MSL	550 x 30 m	Asphalt (ASPH)	n/a			active	

Nav aids			
RWY	Direction	ILS	PAPI

TOBLACH

DOBBIACO – LIVD (Italy)



© eddh.de

Italy (IT)
 Glider Site

[See Airport on Google Maps ...](#)

Foto:	Position: 2 NM S RWY: 12/30 (Philipp Tiemann)	Landegebühren: (für erh. Lärmschutz; ohne ev. zus. Geb.) (Stand: 08/2009)	bis 1,2 to.: keine! *) bis 2,0 to.: keine! *) über 2,0 to.:	
--------------	---	---	---	--

RWYs:	12/30: 1000m			
Elev:	4068 ft.			(Stand: 08/2009)
FRQ:	RADIO: 118,850			
Lat.:	46 43 37 N	Long.:	012 13 54 E	